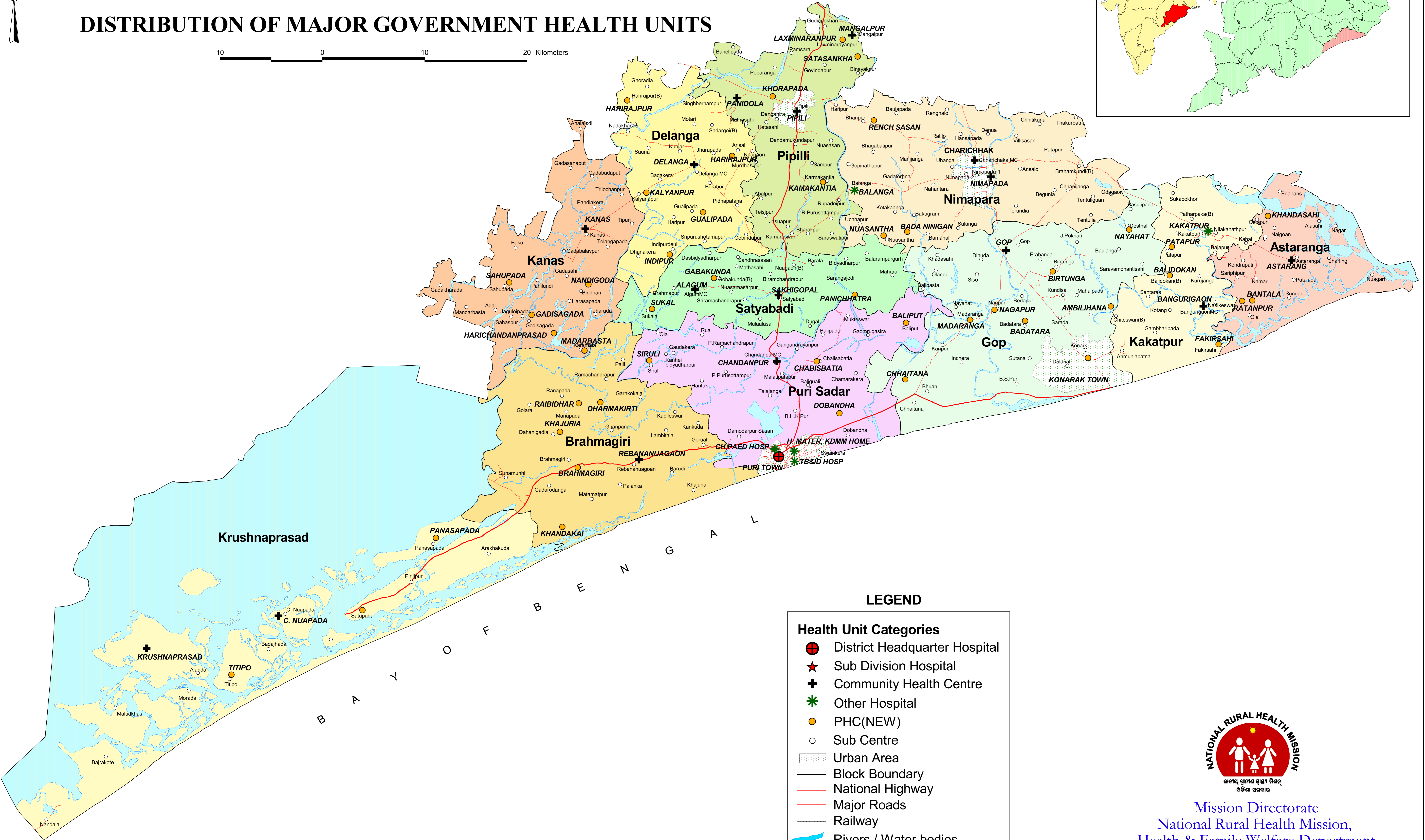
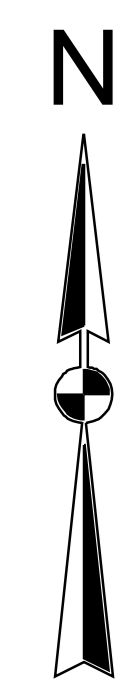
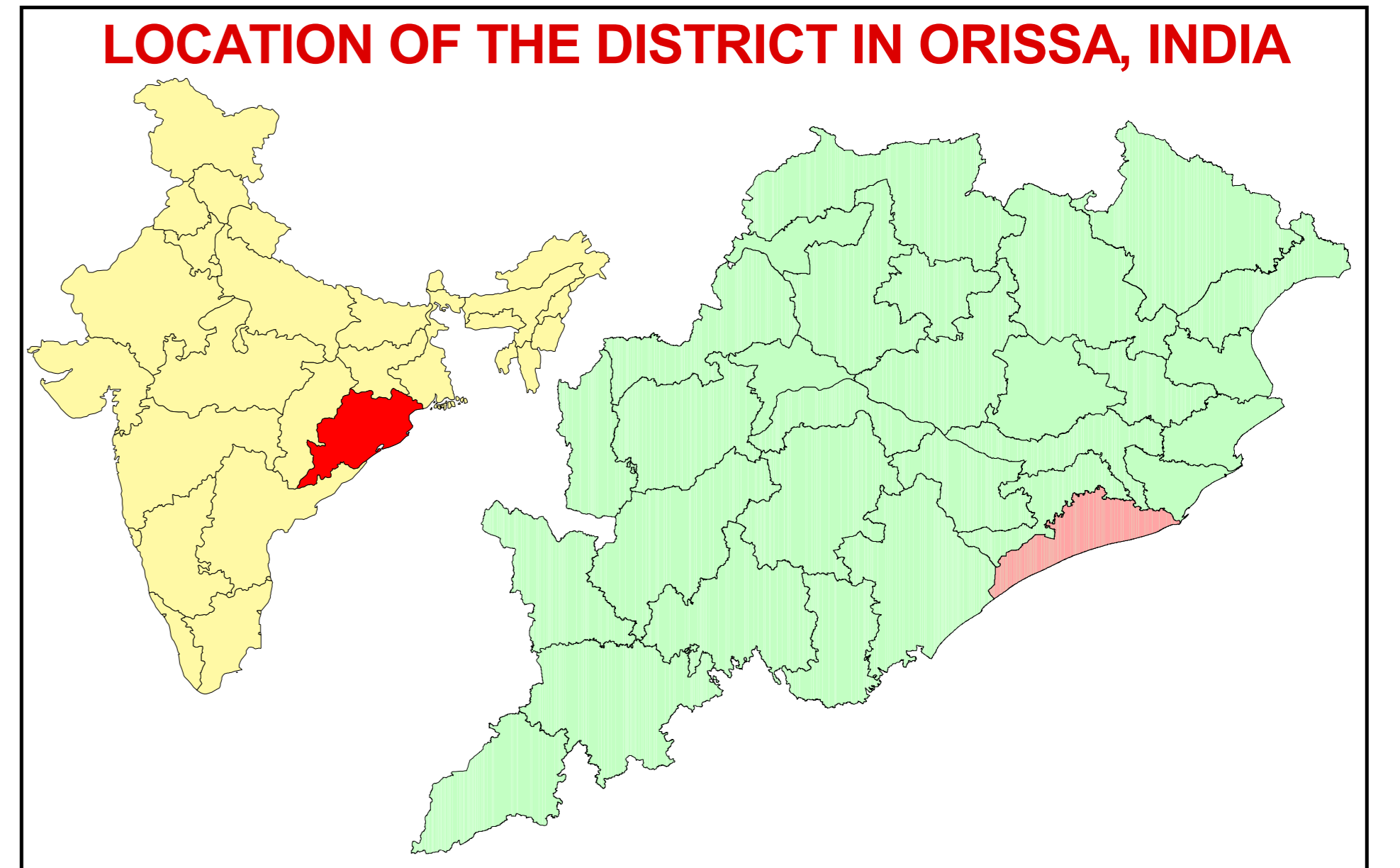




# PURI DISTRICT

## DISTRIBUTION OF MAJOR GOVERNMENT HEALTH UNITS

10 0 10 20 Kilometers



### LEGEND

- Health Unit Categories**
- District Headquarter Hospital
  - Sub Division Hospital
  - Community Health Centre
  - Other Hospital
  - PHC(NEW)
  - Sub Centre
  - Urban Area
  - Block Boundary
  - National Highway
  - Major Roads
  - Railway
  - Rivers / Water bodies



Mission Directorate  
National Rural Health Mission,  
Health & Family Welfare Department  
Govt. of Orissa