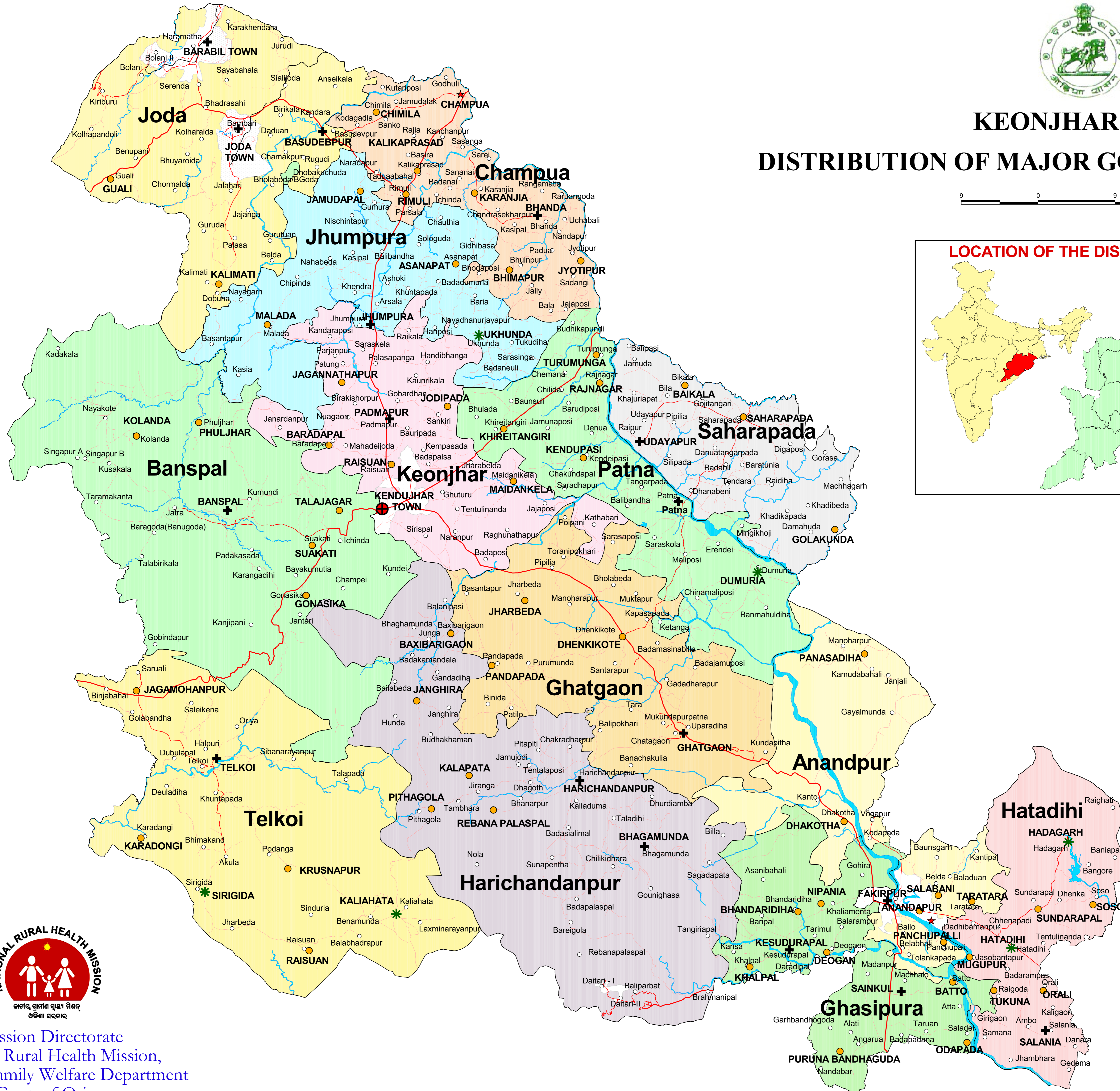
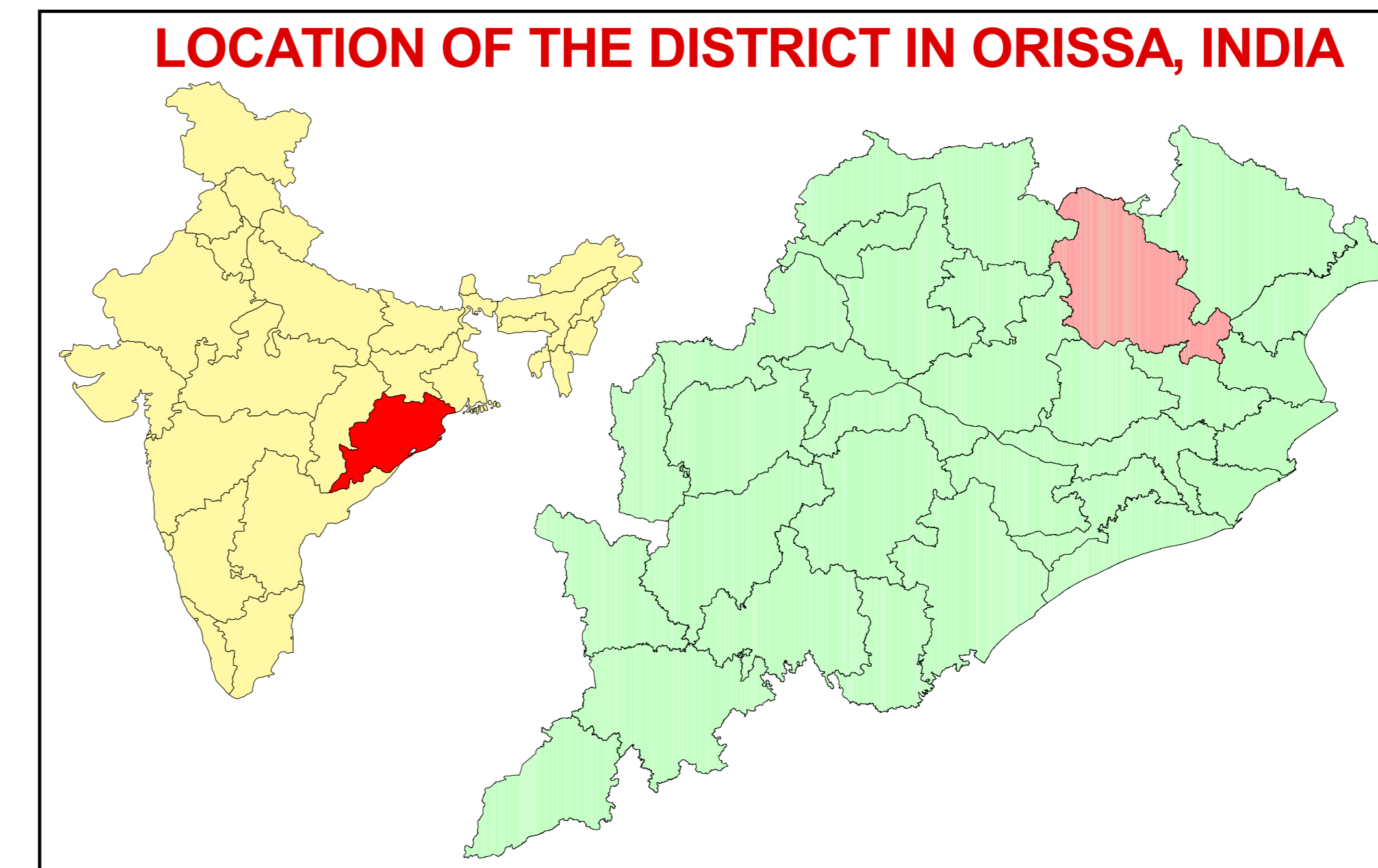


KEONJHAR DISTRICT













DISTRIBUTION OF MAJOR GOVERNMENT HEALTH UNITS

0 9 18 Kilometers



LEGEND

Health Unit Categories

-  District Headquarter Hospital
-  Sub Division Hospital
-  Community Health Centre
-  Other Hospital
-  PHC(NEW)
-  Sub Centre
-  Urban Area
-  Block Boundary
-  National Highway
-  Major Roads
-  Railway
-  Rivers / Water bodies



Mission Directorate
National Rural Health Mission,
Health & Family Welfare Department
Govt. of Orissa